



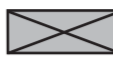




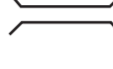













Universität Regensburg General Map

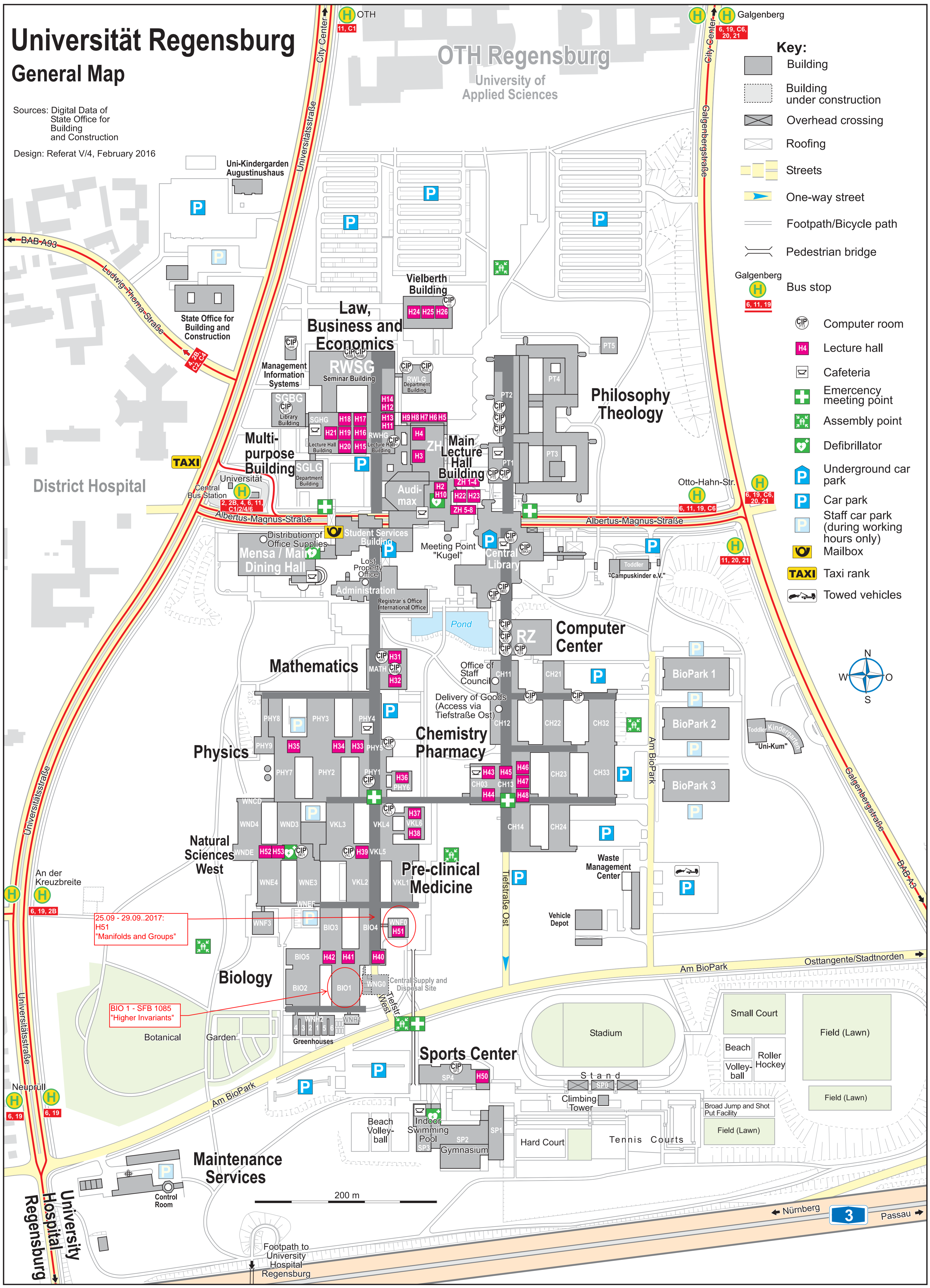
Sources: Digital Data of State Office for Building and Construction

Design: Referat V/4, February 2016

OTH Regensburg University of Applied Sciences

Key:

-  Building
-  Building under construction
-  Overhead crossing
-  Roofing
-  Streets
-  One-way street
-  Footpath/Bicycle path
-  Pedestrian bridge
-  Bus stop
-  Computer room
-  Lecture hall
-  Cafeteria
-  Emergency meeting point
-  Assembly point
-  Defibrillator
-  Underground car park
-  Car park
-  Staff car park (during working hours only)
-  Mailbox
-  TAXI Taxi rank
-  Towed vehicles



25.09 - 29.09..2017:
H51
"Manifolds and Groups"

BIO 1 - SFB 1085
"Higher Invariants"

3

Nürnberg Passau